1. Rainfall

The Yorkshire Region Has Received 9.1% of LTA for April

2. Reservoirs (surface water supply reservoirs not including Hull)

Over the Past Week Our Reservoir Stocks Have Decreased By -2.7% To 83.9%

3. Rivers

Some of Our Rivers are Below Critical Level

4. Demand

Regional Demand = 1360.6 Ml/d (including York)

5. Comments

RIVER FLOWS

26 April 2021

	Mon 26-Apr	Mon 19-Apr	Mon 12-Apr	Mon 05-Apr	Critical flow bands
Derwent	807	886	995	1063	305
Hull (using gauged (residual flows) only from 2011)	454	598	646	712	45 / 159 / 227
Ouse	1211	1306	1677	2262	400 / 650 / 1000
Ure	166	201	320	488	50 / 163 / 300
Wharfe	226	262	326	405	252 / 389 / 488 / 580

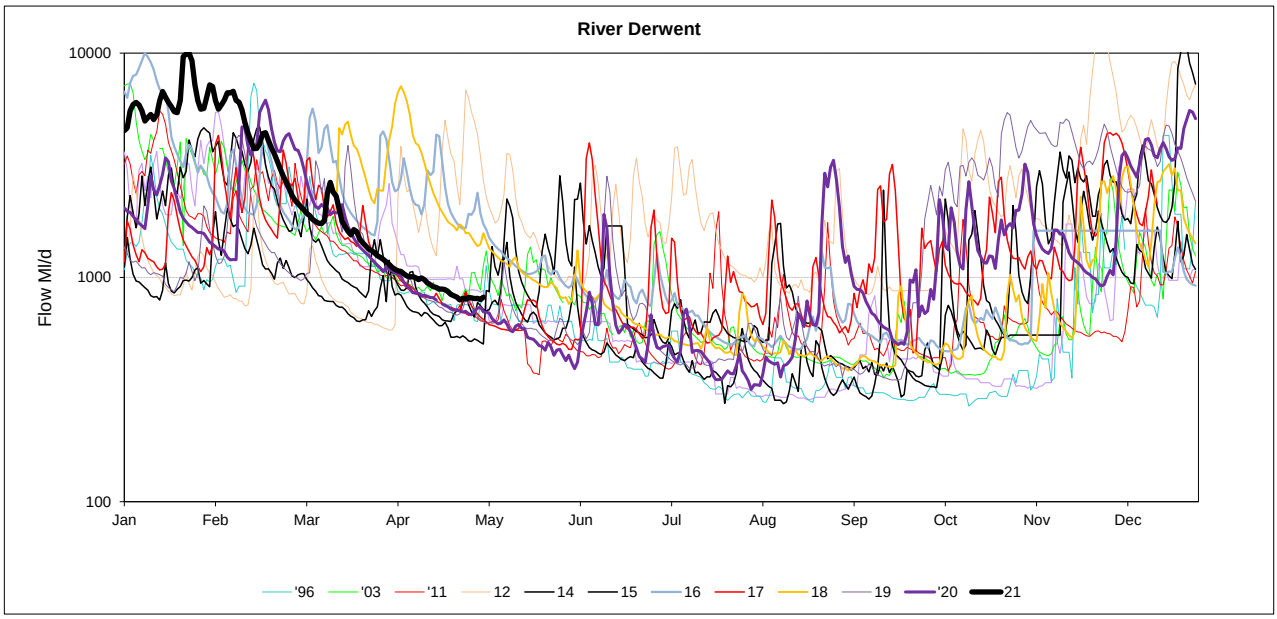

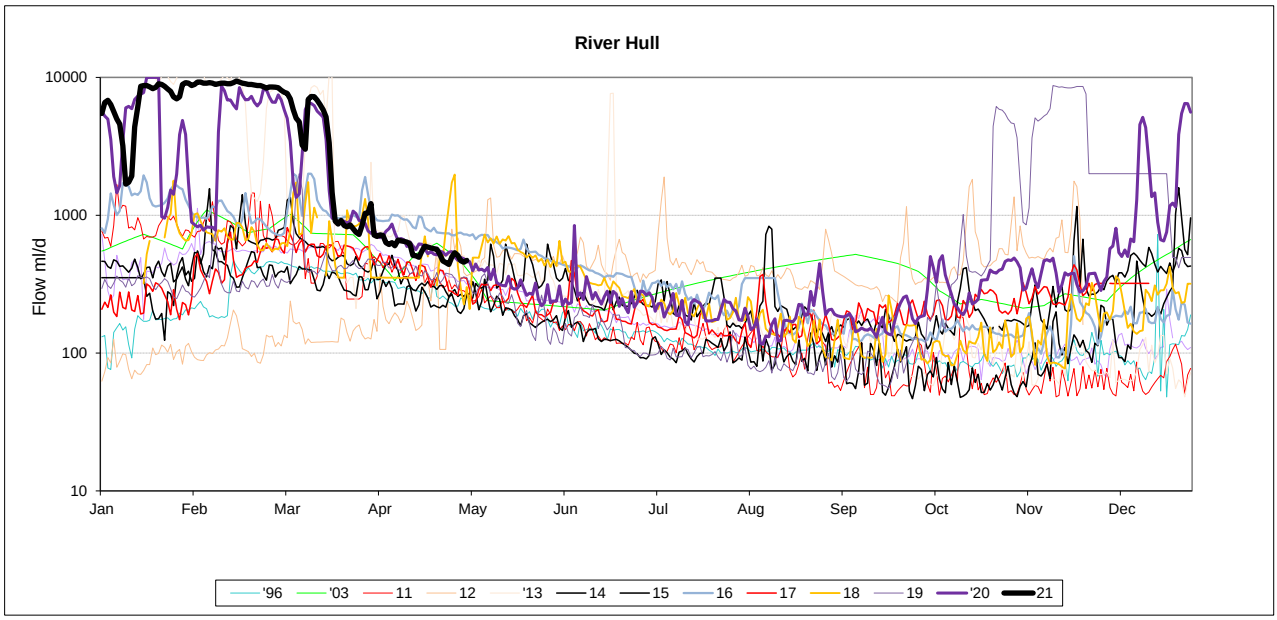

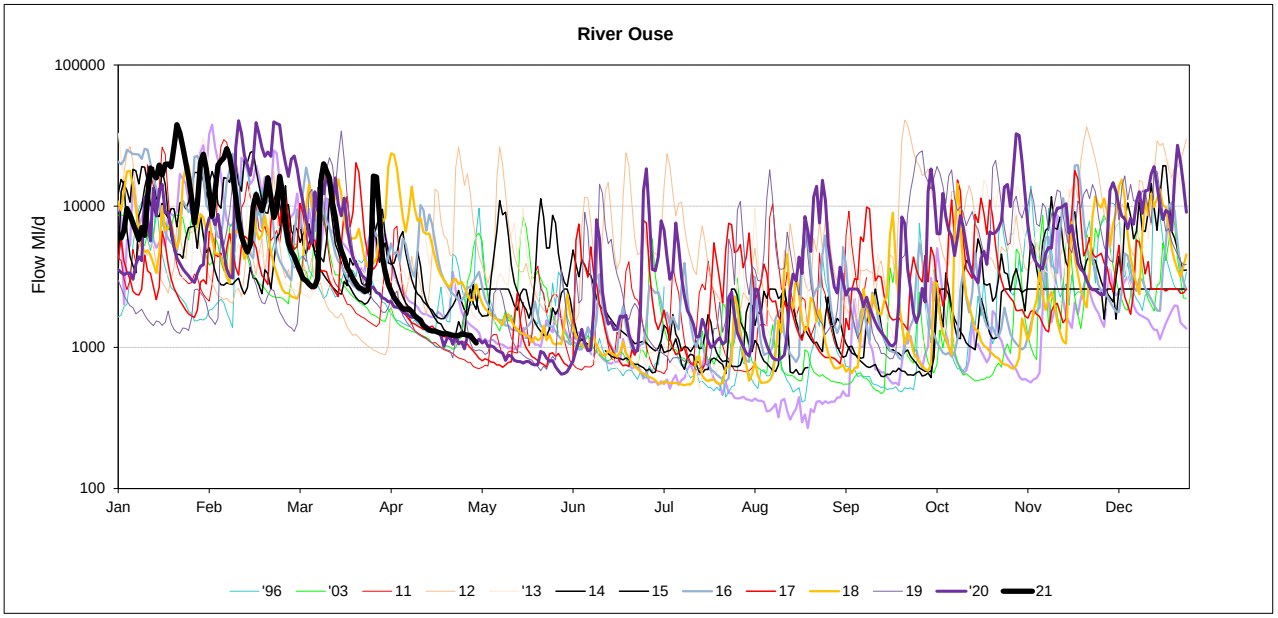
River Ouse
Flow Ml/d
100000
10000
1000
100
Jan
Feb
Mar
Apr
May
Jun
Jul
Aug
Sep
Oct
Nov
Dec
'96
'03
11
12
'13
14
15
16
17
18
19
'20
21

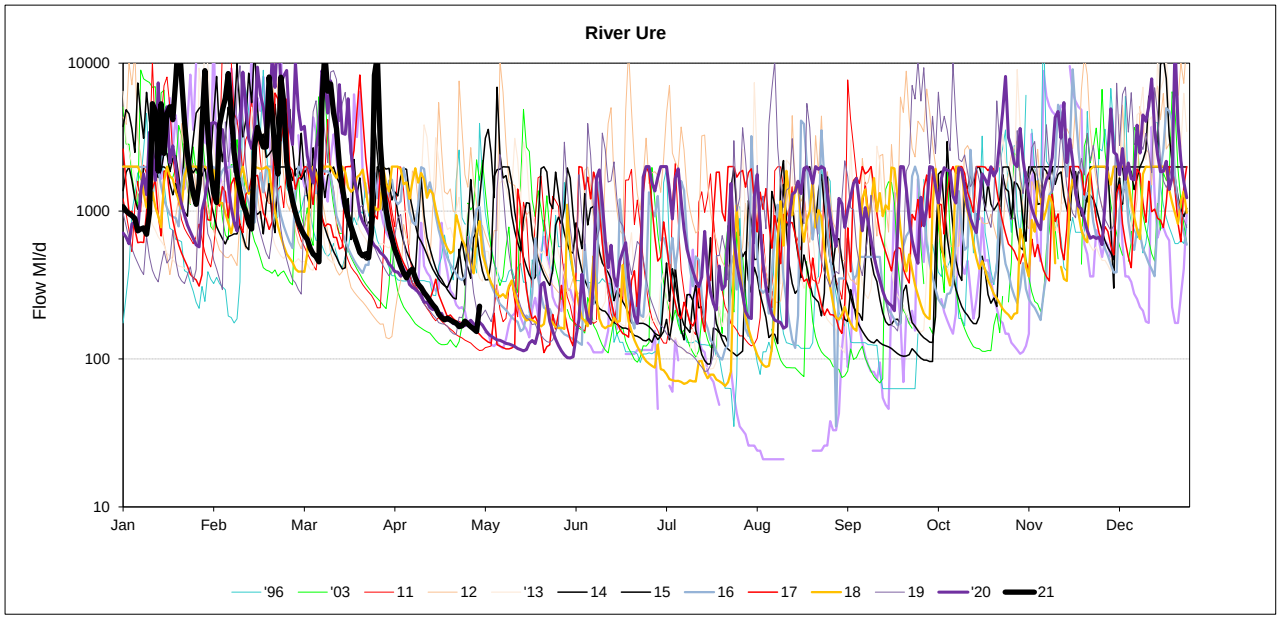
River Ure
Flow Ml/d
10000
1000
100
10
Jan
Feb
Mar
Apr
May
Jun
Jul
Aug
Sep
Oct
Nov
Dec
'96
'03
11
12
'13
14
15
16
17
18
19
'20
21

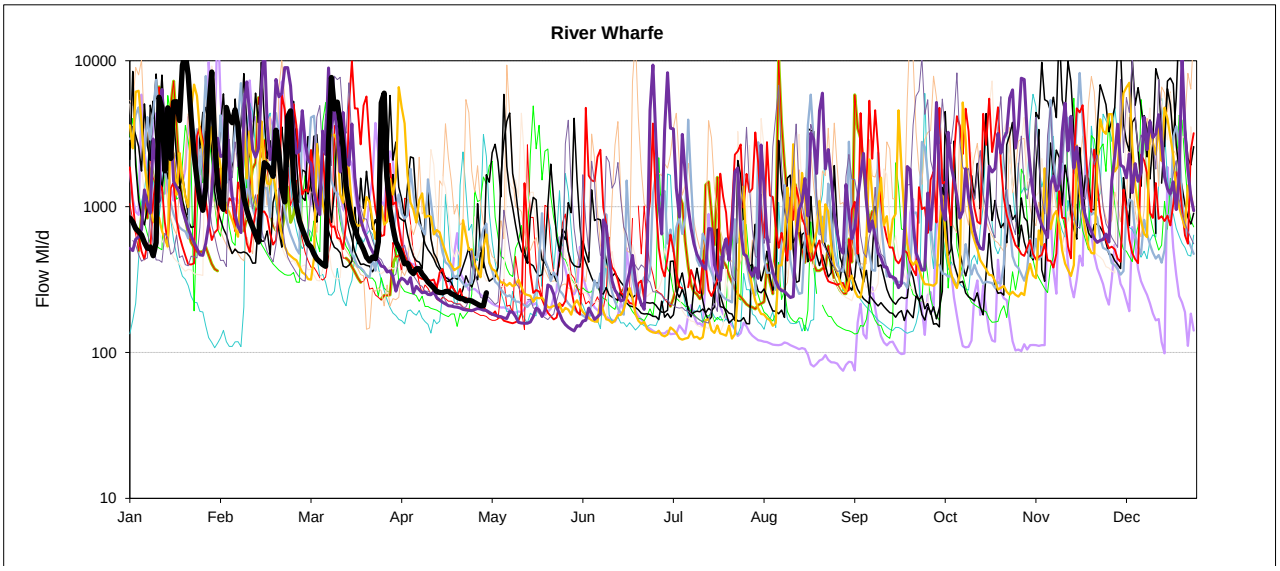
River Wharfe
Flow Ml/d
10000
1000
100
10
Jan
Feb
Mar
Apr
May
Jun
Jul
Aug
Sep
Oct
Nov
Dec

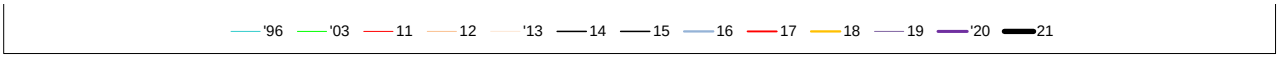
'96
'03
11
12
'13
14
15
16
17
18
19
'20
21

RAINFALL

26 April 2021

Yorkshire Region (Met Office)				England/Wales	
Month	**mm**	**LTA**	**LTA(%)**	**mm**	**LTA(%)**
September	54	68	80%	49	66%
October	118	82	144%	150	149%
November	57	84	68%	72	74%
December	121	86	141%	148	153%
January	146	81	181%	136	148%
February	84	61	137%	84	127%
March	55	65	85%	56	81%
SOURCE OF DATA : Hydrological Summary of Gt Britain, Institute of Hydrology					

Yorkshire Water Services Data			
Rainfall Station	**Total April**	**LTA April**	**LTA % April**
Tophill	NDA	48	**0%**
Cottingham	NDA	50	**0%**
Bridlington	NDA	50	**0%**
Roundhill	7.5	78	**10%**
Fewston	3.8	70	**5%**
Osmotherley	5.3	55	**10%**
Scar House	4.7	94	**5%**
Watersheddles	14.0	91	**15%**
Gt Walden Edge	12.6	91	**14%**
Walshaw Dean	7.7	97	**8%**
Blackmoorfoot	2.2	82	**3%**
Ramsden	10.7	108	**10%**
Redmires	NDA	84	**0%**
Langsett	5.8	84	**7%**
YORKSHIRE REGION	**7.4**	**82.0**	**9%**
EAST REGION	**5.3**	**52.5**	**10%**
PENNINE (WEST)	**7.4**	**84.9**	**9%**
NDA= No data available/lack of readings, impacts % LTA for the month			
SOURCE OF DATA : YWS RAIN GAUGES- weekly, so monthly data may include previous month or miss start of month			

MAJOR SOURCE OUTPUTS

26 April 2021

22/04/2021

	Operational Maxima & Design Yields (Ml/d)	WRAP Targets Week Beginning - 22/04/2021	Daily Average Previous 5 Days Starting - 22/04/2021	WRAP Targets Week Starting - 15/04/2021	Daily Average Week Starting - 15/04/2021
WATER TREATMENT WORKS					
CENTRAL					
ECCUP NO 1 WTW	100	53	51	53	49
ECCUP NO 2 WTW	60	44	51	44	41
HEADINGLEY	95	63	65	63	65
HARLOW HILL	41.5	27	26	27	27
THORNTON STEWARD	22.5	20	25	20	22
EAST					
EAST NESS	17	8	11	8	10
IRTON	23.5	13	14	13	13
RUSWARP	12	7	9	7	7
TOPHILL LOW	68	40	27	40	27
KELDGATE	90	60	83	60	80
NORTH WEST					
CHELLOW	175	148	162	148	154
GRAINCLIFFE	60	38	41	38	40
SLADEN VALLEY	12	8	9	8	8
OLDFIELD	10.1	6	6	6	6
EMBSAY	25	17	18	17	18
SOUTH					
INGBIRCHWORTH	20	20	16	20	14
LANGSETT	56	36	53	36	52
(TOTAL)	75	**56**	**69**	**56**	**66**
EWDEN	40	35	32	35	32
LOXLEY	40	26	31	26	31
(TOTAL)	80	**61**	**63**	**61**	**63**
RIVELIN	75	64	59	64	52
SOUTH WEST					
ALBERT	55	51	46	51	48
FIXBY	30	21	19	21	20
KIRKHAMGATE	30	17	16	17	18
(TOTAL)	115	**89**	**81**	**89**	**87**
BLACKMOORFOOT	23	20	20	20	19
LONGWOOD	32	27	20	27	21
(TOTAL)	55	**47**	**40**	**47**	**40**
HOLMBRIDGE	29	19	20	19	20
GRID					
ELVINGTON	260	159	159	159	160
LOFTSOME BRIDGE	110	75	77	75	70

Daily Average Demand Ml/d

Week Ending Wednesday	LEEDS	WAKEFIELD + MORLEY	SELBY	HARROGATE	HULL	MALTON	SHEFF/BLY	DONCASTER	BRADFORD	CALDER	SKIPTON	YORK AREA	REGION
24/03/2021	169	78	45	78	162	53	271	81	146	154	37	44	1319
31/03/2021	164	79	45	78	164	53	272	82	149	155	36	44	1322
07/04/2021	162	78	43	78	165	53	268	81	147	156	36	47	1315
14/04/2021	164	78	43	78	168	53	274	83	146	155	37	45	1323
21/04/2021	168	79	45	81	177	59	277	88	147	155	38	46	1361
MONTHLY DEMANDS FROM WIS REPORT													
Feb-21	177	64	46	75	160	54	286	82	152	166	37	43	1342
Mar-21	171	62	45	73	159	52	274	80	148	161	35	43	1302

NB Current month demands include some estimates for minor sources and are not exactly comparable with previous months' figure

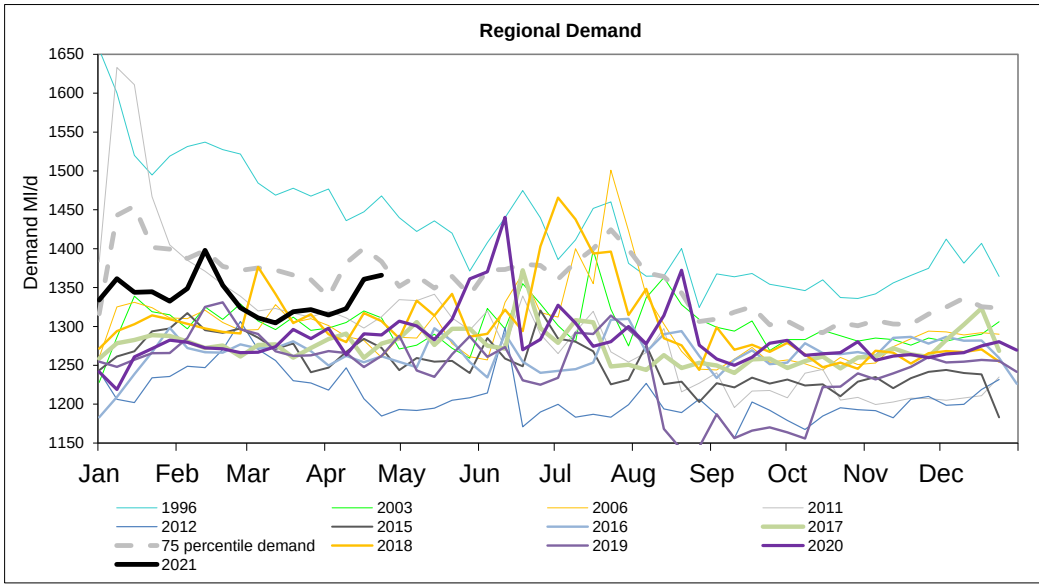
Regional Demand
Demand Ml/d
1650
1600
1550
1500
1450
1400
1350
1300
1250
1200
1150
Jan Feb Mar Apr May Jun Jul Aug Sep Oct Nov Dec
1996
2003
2006
2011
2012
2015
2016
2017
75 percentile demand
2018
2019
2020
2021

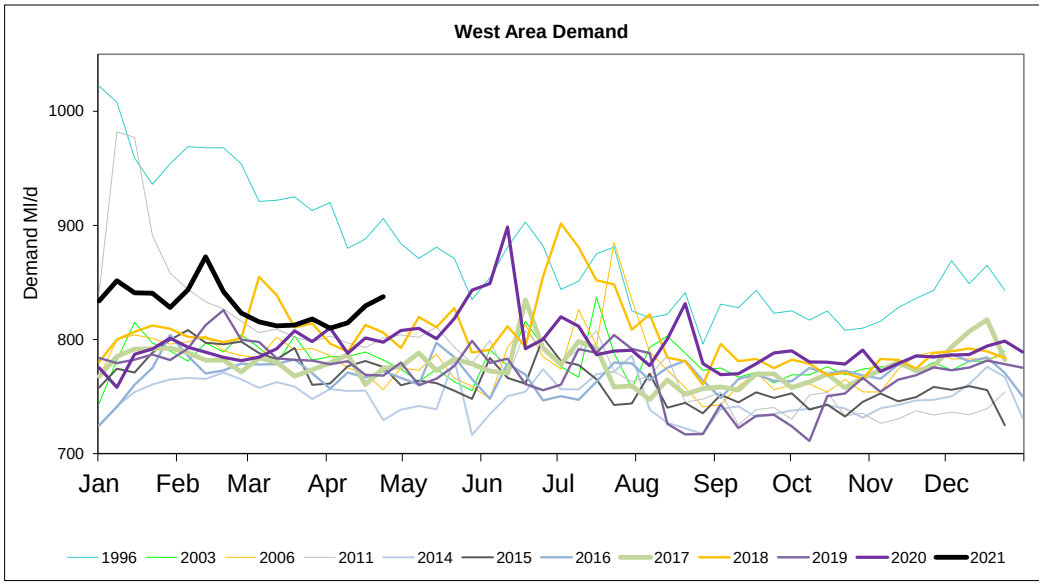
West Area Demand
Demand Ml/d
1000
900
800
700
Jan Feb Mar Apr May Jun Jul Aug Sep Oct Nov Dec
1996
2003
2006
2011
2014
2015
2016
2017
2018
2019
2020
2021

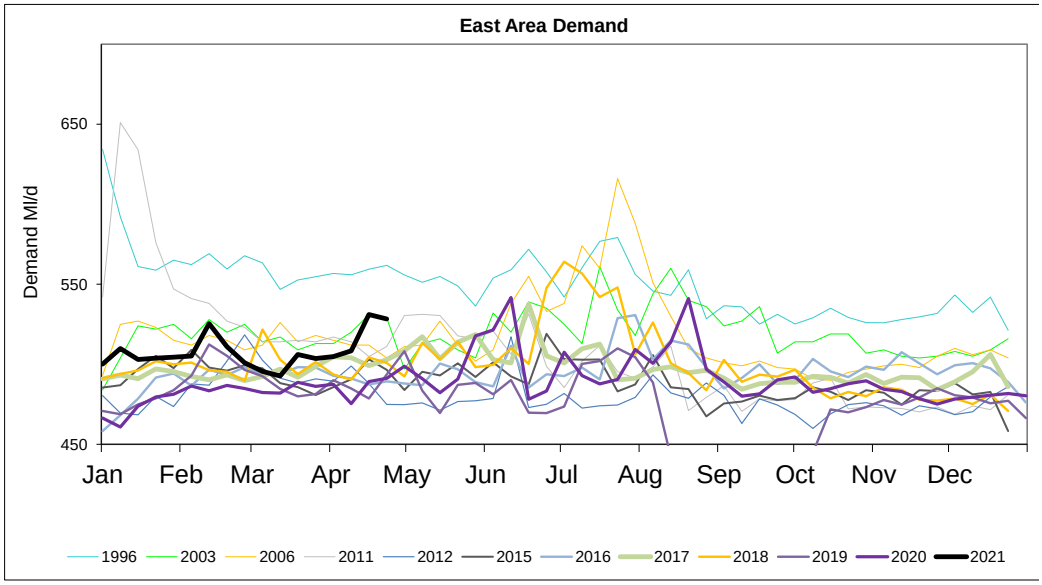
East Area Demand
Demand Ml/d
650
550
450
Jan Feb Mar Apr May Jun Jul Aug Sep Oct Nov Dec
1996
2003
2006
2011
2012
2015
2016
2017
2018
2019
2020
2021

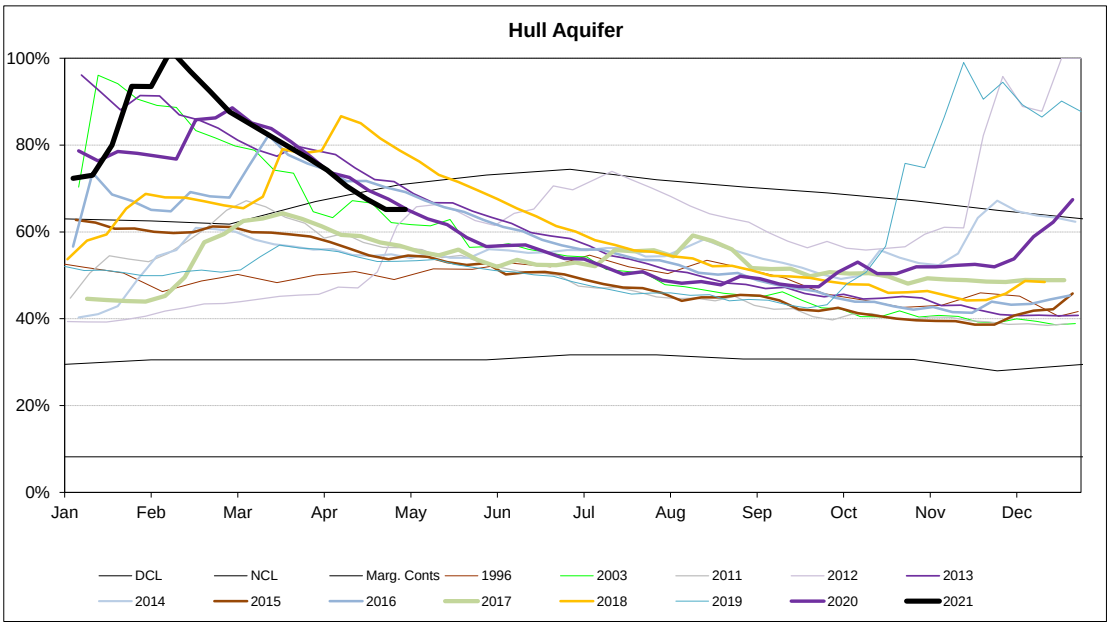
Hull Aquifer
100%
80%
60%
40%
20%
0%
Jan
Feb
Mar
Apr
May
Jun
Jul
Aug
Sep
Oct
Nov
Dec
DCL
NCL
Marg. Conts
1996
2003
2011
2012
2013
2014
2015
2016
2017
2018
2019
2020
2021

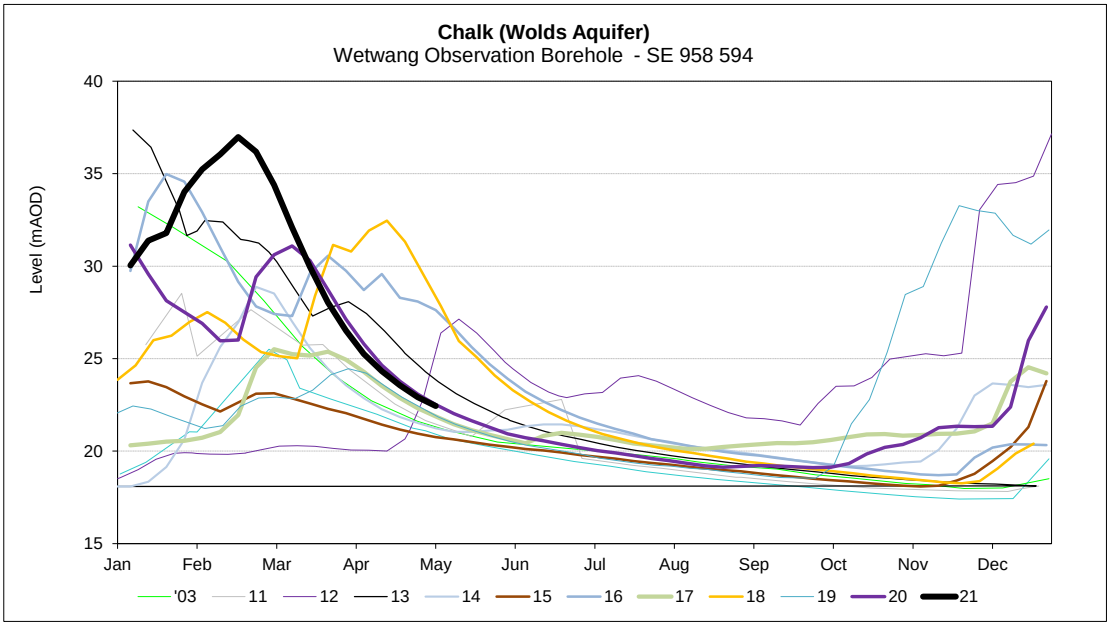
Chalk (Wolds Aquifer)
Wetwang Observation Borehole - SE 958 594
Level (mAOD)
40
35
30
25
20
15
Jan
Feb
Mar
Apr
May
Jun
Jul
Aug
Sep
Oct
Nov
Dec
'03
11
12
13
14
15
16
17
18
19
20
21

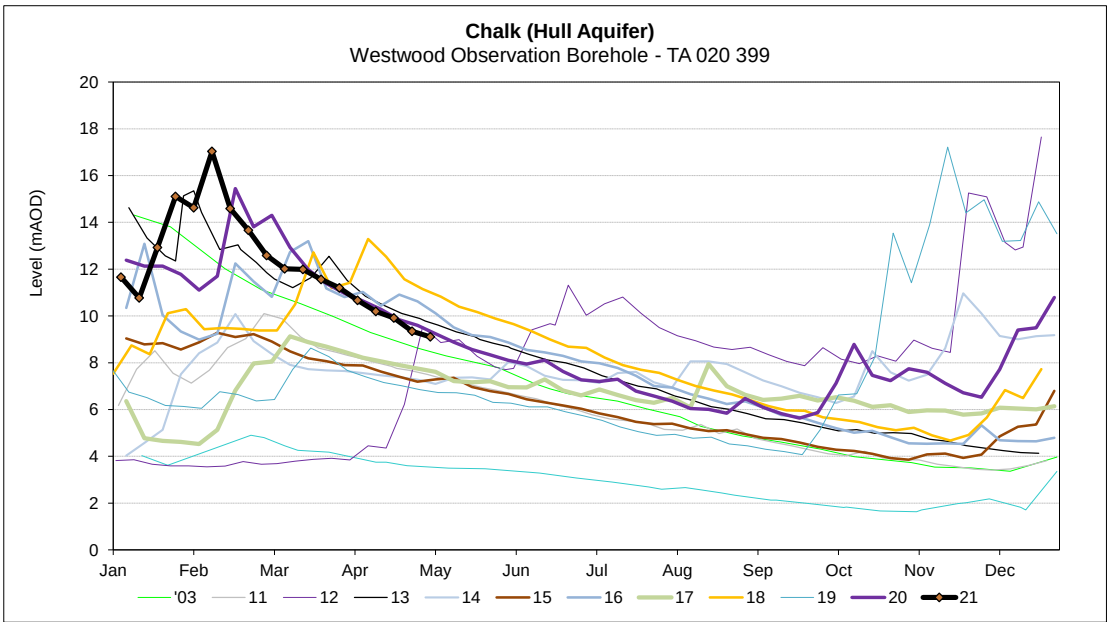
Chalk (Hull Aquifer)
Westwood Observation Borehole - TA 020 399
Level (mAOD)
20
18
16
14
12
10
8
6
4
2
0
Jan
Feb
Mar
Apr
May
Jun
Jul
Aug
Sep
Oct
Nov
Dec
'03
11
12
13
14
15
16
17
18
19
20
21

RESERVOIR STOCKS Reservoir Group	03/05/2021 % Stocks @	% Change	% Change last week	Planned Reservoir Safety Work Reason for Drawdown	Required Drawdown & Duration
Calderdale (excl Withens Clough)	81.8%	-2.3%	-3.1%		
Boothwood/Ryburn (incl WC)	88.1%	-1.7%	-2.3%		
(Gorpley)	51.0%	-21.1%	-1.6%		
Huddersfield	86.4%	-2.5%	-3.0%		
Brownhill/Digley	85.0%	-3.0%	-3.7%		
Blakeley	100.0%	0.0%	0.0%	Spillway Veg Clearance and Grouting	Dates tbc
Brownhill	61.1%	-6.8%	-7.2%	Ramsden Investigation	Mar 21 - May 21
Digley	93.9%	-1.1%	-2.5%	Billberry Dam Investigation	Apr 21 - Sep 21
Gorple Lower	69.8%	-6.0%	-5.9%	Spillway Veg Clearance and Grouting	May 21 - Sep 21
Green Withens	76.6%	-5.1%	-6.2%	Spillway Veg Clearance and Grouting	Dates tbc
Holme Styes	91.3%	-2.9%	-0.4%	Stability Improvements	Dates tbc
Ringstone	87.4%	-0.9%	0.5%	Spillway Veg Clearance and Grouting	Dates tbc
Calder Area Total	85.5%	-2.3%	-3.0%		
Nidd/Barden/Chelker	80.7%	-3.5%	-4.0%		
Grimwith	86.0%	-3.8%	-3.9%		
Worth Valley	85.8%	-3.5%	-3.6%		
Barden Lower	81.5%	-1.8%	-3.9%	Spillway Improvements	Apr 21 - Dec 21
Barden Upper	79.5%	-3.8%	-5.9%	Spillway Improvements	Apr 21 - Dec 21
Elslack	63.0%	1.0%	0.3%	Discontinuance	Dates tbc
Gouthwaite	72.9%	-2.4%	-3.0%	Drawdown Improvements	Mar 21 - Oct 21
Silsden	41.5%	-2.6%	-2.4%	Spillway / Drawdown Improvements	Jun 20 - Dec 23
Weecher	80.0%	-2.8%	-4.9%	Rebuild Spillway Tumble Bay Wall	May 21 - Jun 21
North West Area Total	84.1%	-3.5%	-3.8%		
Washburn/Eccup Resrs.	76.2%	-2.5%	-0.9%		
Thornton Steward	90.4%	-1.4%	-2.5%		
Leighton/Roundhill	88.2%	-3.2%	-4.9%		
Haverah Park	85.7%	-3.1%	8.9%		
Eccup	84.9%	-3.2%	-0.1%	Spillway Improvements (Swinsty IRE)	Jan 21 - Dec 21
Fewston	77.8%	-1.9%	-1.3%	Spillway Improvements (Swinsty IRE)	Jan 21 - Dec 21
Leighton	82.3%	-4.8%	-7.3%	Spillway Veg Clearance and Grouting	Dates tbc
Swinsty	59.4%	-0.1%	5.6%	Spillway Improvements (Swinsty IRE)	Jan 21 - Dec 21
Swinsty	59.4%	-0.1%	5.6%	Outlet Channel Repairs	Dates tbc
Thruscross	77.7%	-3.5%	-5.2%	Spillway Improvements (Swinsty IRE)	Jan 21 - Dec 21
North Area Total	79.3%	-2.6%	-0.7%		
Don Valley & Winscar	92.2%	-1.6%	-1.9%		
Rivelin Valley	76.9%	-3.1%	-7.3%		
Little Don	81.2%	-3.5%	-4.3%		
Ewden Valley	84.8%	-2.7%	-3.6%		
Loxley Valley	90.2%	-2.3%	-2.6%		
Redmires	68.6%	-2.8%	-1.0%		
Redmires Middle	9.4%	0.2%	3.5%	Stability Improvements	Jan 21 - Dec 21
Rivelin Upper	51.3%	1.5%	1.5%	Drawdown Improvements	Mar 21 - Aug 21

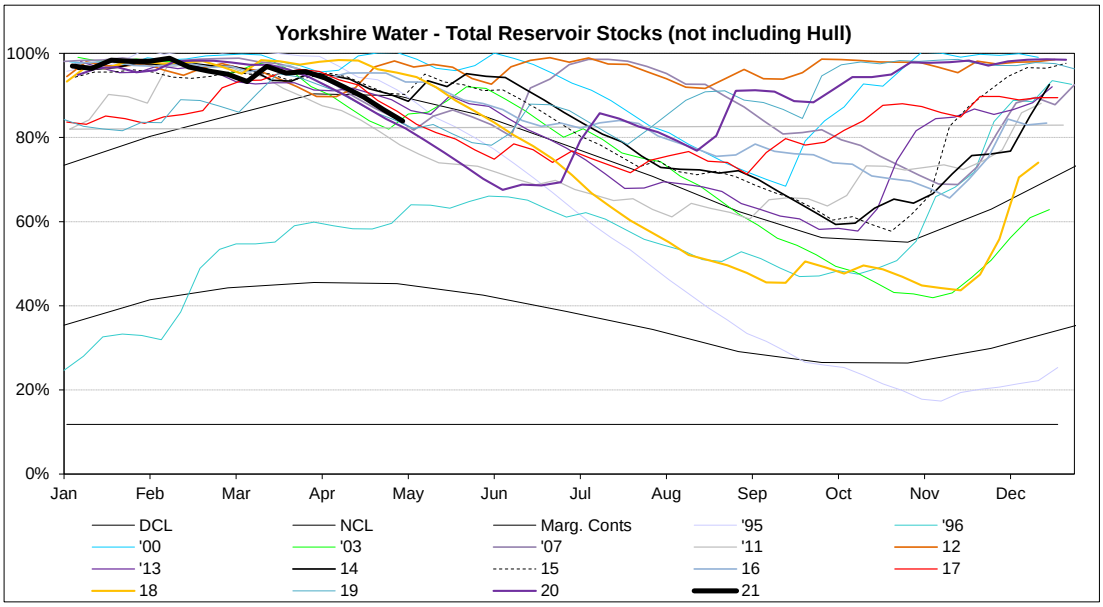
Yorkshire Water - Total Reservoir Stocks (not including Hull)
100%
80%
60%
40%
20%
0%
Jan
Feb
Mar
Apr
May
Jun
Jul
Aug
Sep
Oct
Nov
Dec
DCL
NCL
Marg. Conts
'95
'96
'00
'03
'07
'11
12
'13
14
15
16
17
18
19
20
21

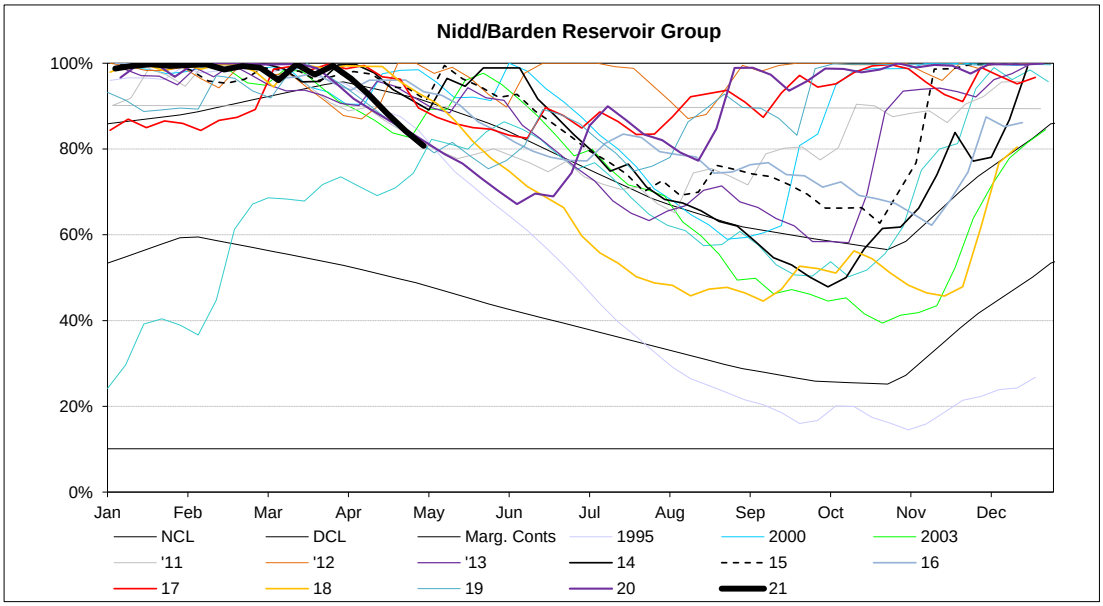
Nidd/Barden Reservoir Group
100%
80%
60%
40%
20%
0%
Jan
Feb
Mar
Apr
May
Jun
Jul
Aug
Sep
Oct
Nov
Dec
NCL
DCL
Marg. Conts
1995
2000
2003
'11
'12
'13
14
15
16
17
18
19
20
21

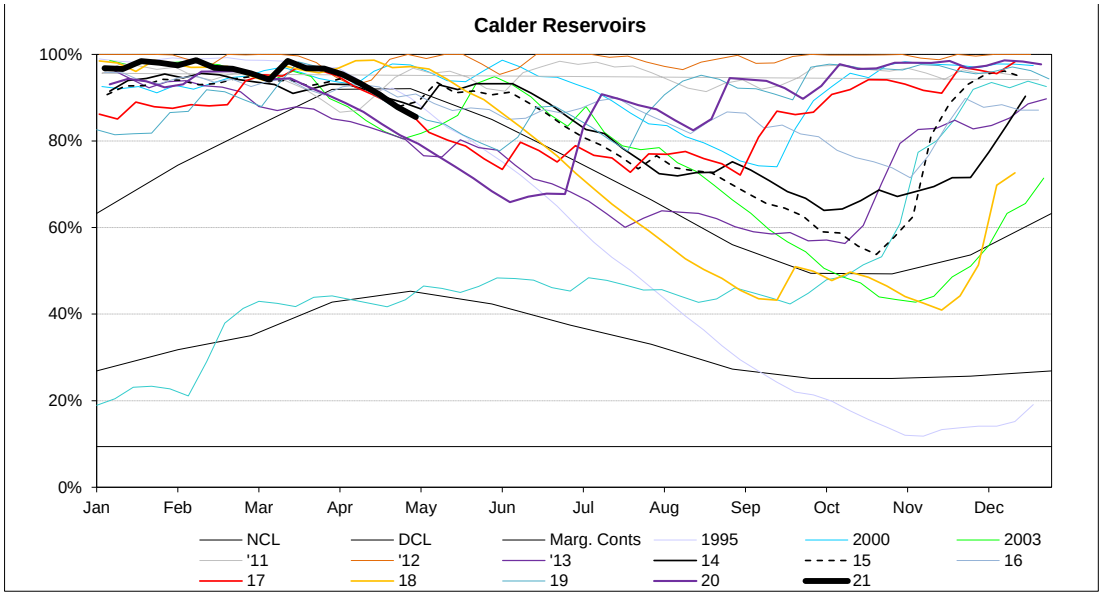
Calder Reservoirs
100%
80%
60%
40%
20%
0%
Jan
Feb
Mar
Apr
May
Jun
Jul
Aug
Sep
Oct
Nov
Dec
NCL
DCL
Marg. Conts
1995
2000
2003
'11
'12
'13
14
15
16
17
18
19
20
21

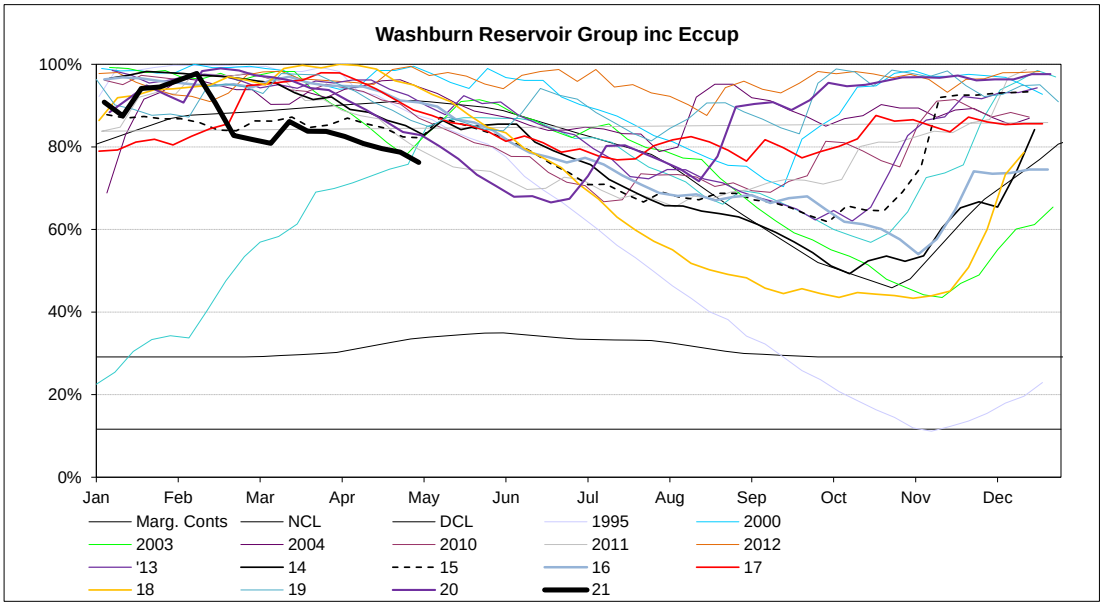
Washburn Reservoir Group inc Eccup
100%
80%
60%
40%
20%
0%
Jan
Feb
Mar
Apr
May
Jun
Jul
Aug
Sep
Oct
Nov
Dec
Marg. Conts
NCL
DCL
1995
2000
2003
2004
2010
2011
2012
'13
14
15
16
17
18
19
20
21

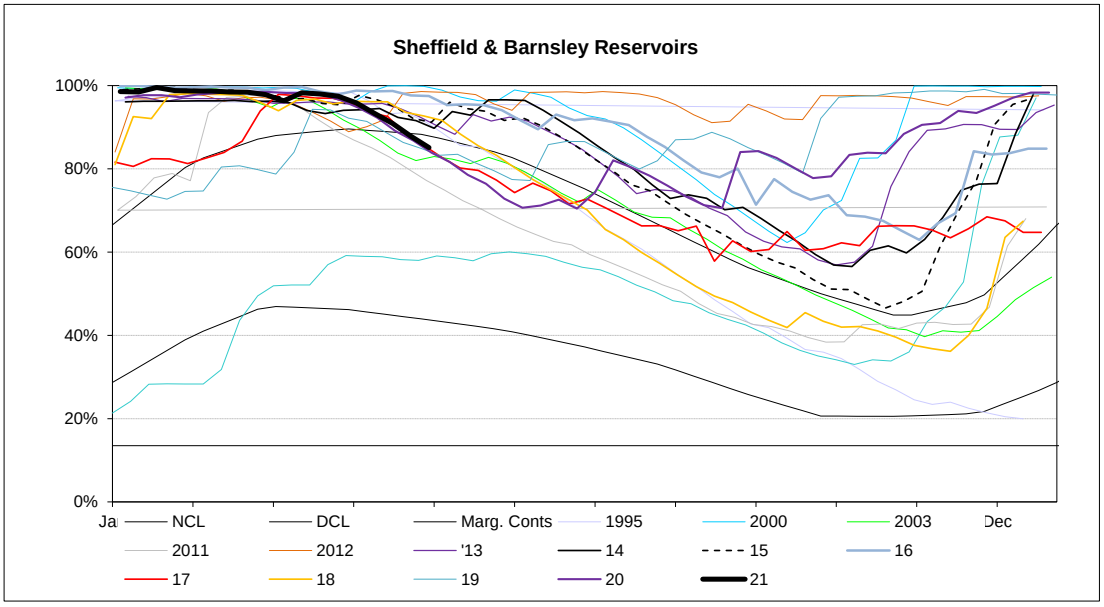
Sheffield & Barnsley Reservoirs
100%
80%
60%
40%
20%
0%
Ja
Dec
NCL
DCL
Marg. Conts
1995
2000
2003
2011
2012
'13
14
15
16
17
18
19
20
21

EA Stocks Report		03/05/2021	
	Ml	%	% change
South West Area Supply Reservoirs			
Calderdale Group	9110	81.8%	-2.3%
Huddersfield Group	12190	86.3%	-2.6%
Brownhill/Digley excl Holmestye:	4754	84.6%	-3.0%
Boothwood/Ryburn	10285	87.9%	-2.0%
South West Reservoir Group	37660	85.5%	-2.3%
Bradford Area Supply Reservoirs			
Gouthwaite	4234	72.9%	-2.4%
Grimwith	18718	86.0%	-3.8%
Nidd/Barden/Chelker	15483	80.7%	-3.5%
Rombalds/Thornton Group	1941	87.0%	-1.1%
Skipton Area Supply Reservoirs			
Embsay	712	98.5%	0.0%
Worth Valley Group	2842	85.8%	-3.5%
North West Reservoir Group	39696	84.1%	-3.5%
Compensation inc Silsden	1738	73.9%	-3.4%
Gouthwaite	4234	72.9%	-2.4%
March Ghyll & Elslack Reservoirs excluded			
for consistency with stocks predictions in WRAPSIM			
East Area Supply Reservoirs			
Tophill Low	1331	79.1%	2.7%
Hull Aquifer	12065	63.5%	-1.7%
East Reservoir Group	13396	64.8%	-1.3%

	Ml	%	% change
South Area Supply Reservoirs			
Don Valley	1822	87.6%	-3.5%
Little Don	5984	81.2%	-3.5%
Ewden Valley	4187	84.8%	-2.7%
Loxley Valley	6202	90.2%	-2.3%
Rivelin	627	76.9%	-3.1%
Redmires	1907	68.6%	-2.8%
South Reservoir Group	20728	83.4%	-2.9%
Winscar Group	8757	93%	-1.2%
Compensation Reservoirs			
Scout Dike	575	82.9%	-2.2%
Underbank	2500	87.2%	-3.0%
Morehall	1899	87.4%	-2.7%
Damflask	4675	91.6%	-2.0%
North Area Supply Reservoirs			
Washburn	17818	76.2%	-2.5%
Eccup	5950	84.9%	-3.2%
Leighton/Roundhill	6526	88.2%	-3.2%
Haverah Park	859	85.7%	-3.1%
Lumley Moor	314	82.4%	-0.7%
Thornton Steward	857	90.4%	-1.4%
North Reservoir Group	26375	79.3%	-2.6%
Lindley Wood Compensation	2249	77.0%	-7.2%
Regional Reservoir Group	146612	81.7%	-2.6%

(sum of South West, North West, East, South, North & Winscar Reservoirs)

CHART REGIONAL DCP (Including Hull)

26 April 2021

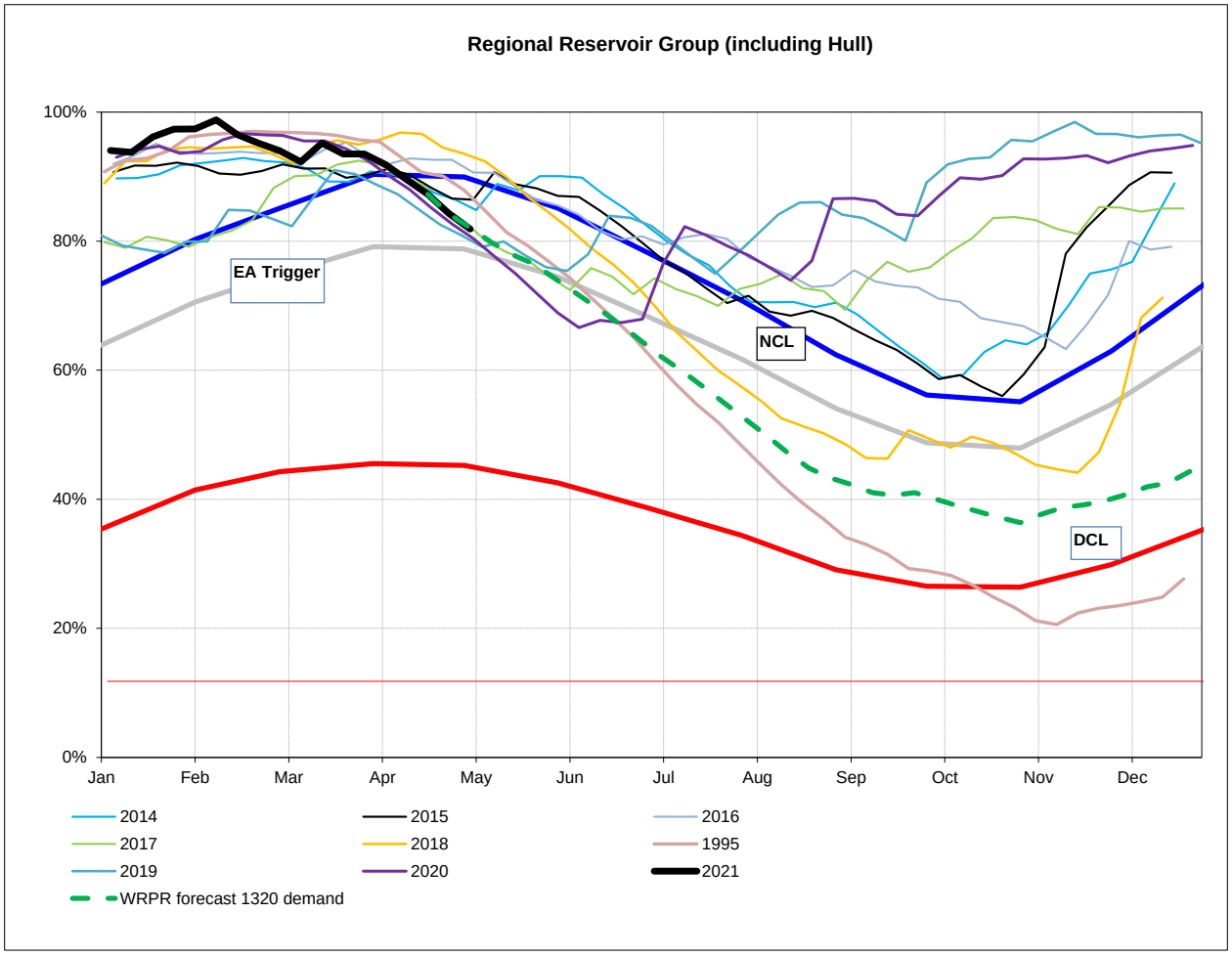

Triggers	
EA early warning (CL4)	Water resources to advise EA on production
Hosepipe Restrictions	When projected falling stocks fall below DCL
Drought Orders	When stocks are below DCL.

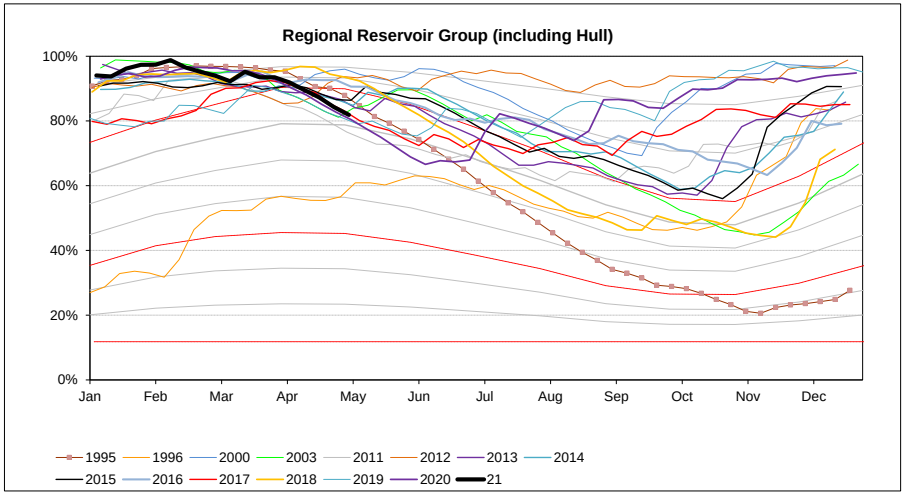

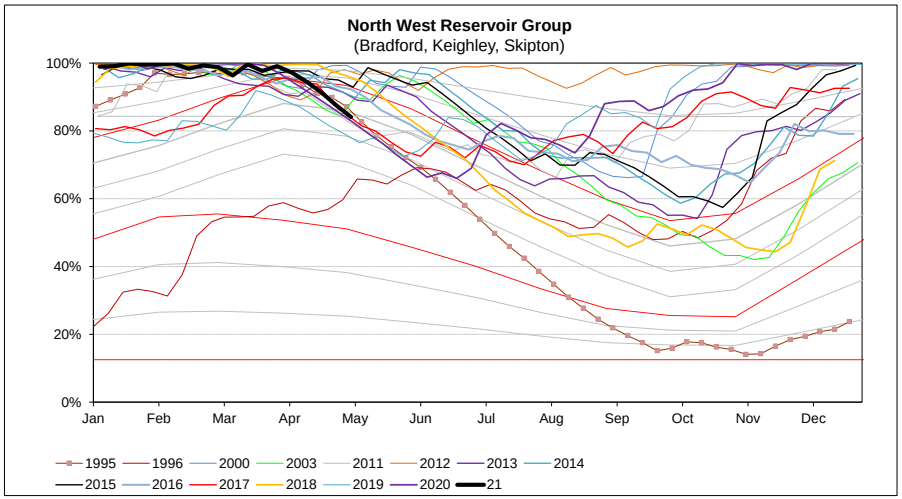

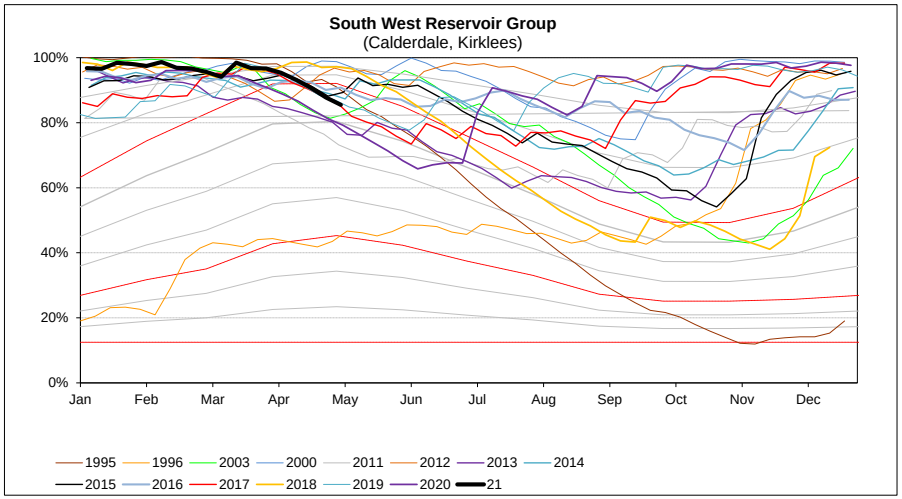
South West Reservoir Group
(Calderdale, Kirklees)
100%
80%
60%
40%
20%
0%
Jan
Feb
Mar
Apr
May
Jun
Jul
Aug
Sep
Oct
Nov
Dec
1995
1996
2003
2000
2011
2012
2013
2014
2015
2016
2017
2018
2019
2020
21

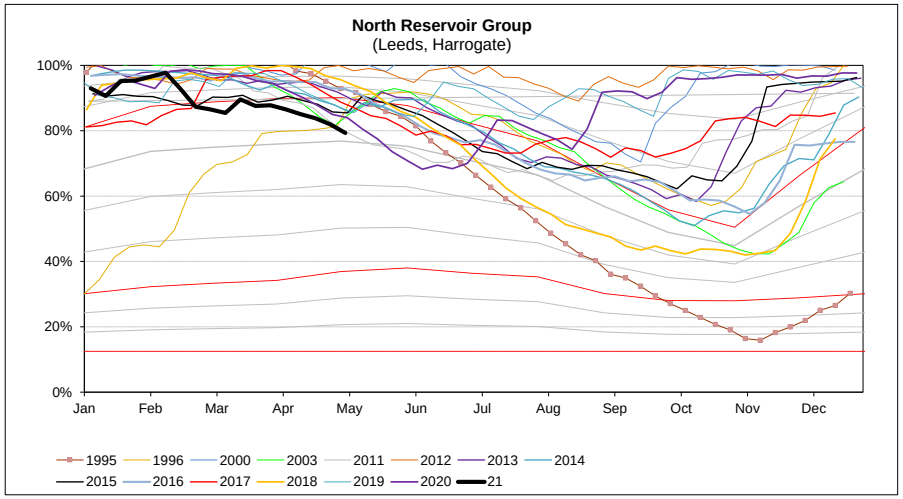
North Reservoir Group
(Leeds, Harrogate)
100%
80%
60%
40%
20%
0%
Jan
Feb
Mar
Apr
May
Jun
Jul
Aug
Sep
Oct
Nov
Dec
1995
1996
2000
2003
2011
2012
2013
2014
2015
2016
2017
2018
2019
2020
21

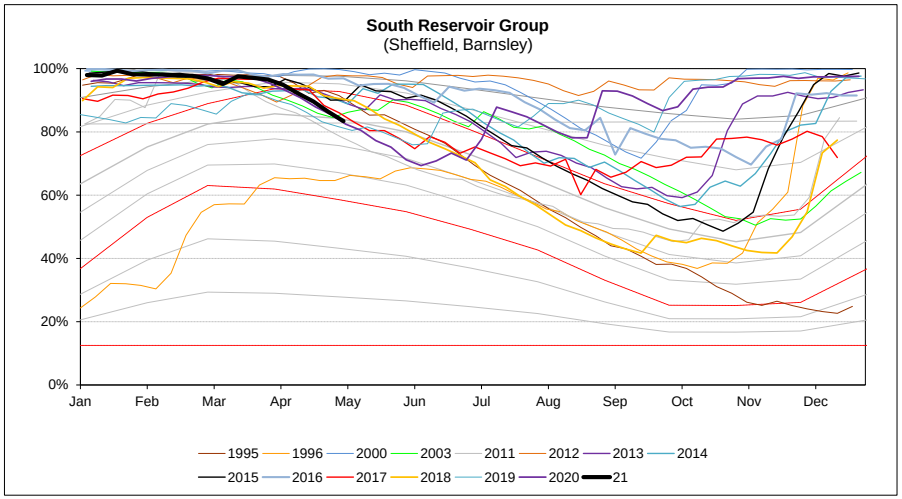
South Reservoir Group
(Sheffield, Barnsley)
100%
80%
60%
40%
20%
0%
Jan
Feb
Mar
Apr
May
Jun
Jul
Aug
Sep
Oct
Nov
Dec
1995
1996
2000
2003
2011
2012
2013
2014
2015
2016
2017
2018
2019
2020
21

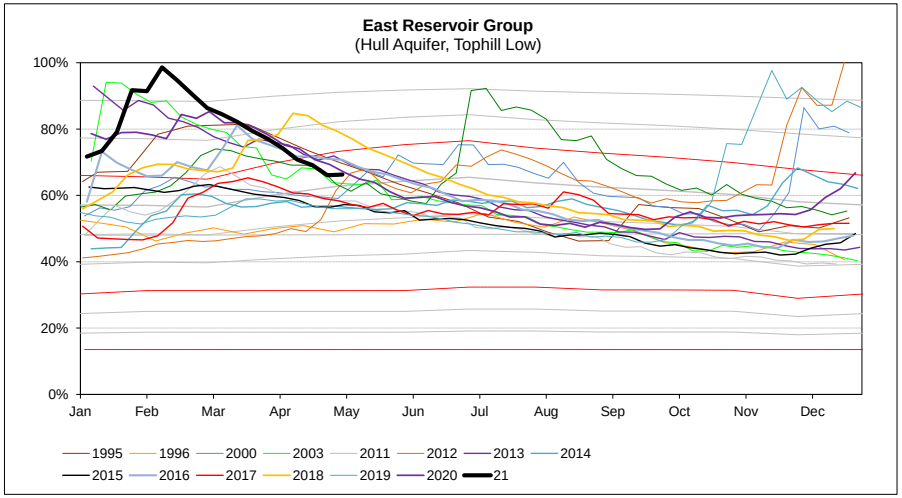
East Reservoir Group
(Hull Aquifer, Tophill Low)
100%
80%
60%
40%
20%
0%
Jan
Feb
Mar
Apr
May
Jun
Jul
Aug
Sep
Oct
Nov
Dec
1995
1996
2000
2003
2011
2012
2013
2014
2015
2016
2017
2018
2019
2020
21

This page will normally be updated monthly (approx mid month).
This data may be subject to change following routine validation checks.
Where showing a negative value, this is normal at certain sources, due to the imports of water into that source being greater than the volumes abstract
Annual licences run from April to March.

Units in Ml

				Run date	01-Apr-21
Serial No	**Source**	**Mar-21**	**April 20-March 21 ML**	**Annual Limit**	**% of Annual Limit**
02/27/023/332	Ainderby Steeple Boreholes	99	1081	1760	61%
03/28/083/010	Armthorpe Boreholes	218	2518	3319	76%
03/28/083/012	Austerfield Boreholes	302	3500	11615	30%
02/27/022/020	Aysgarth & Newbiggin Springs	21	214	341	63%
02/27/012/035	Baitings, Ryburn & Blackhouse reservoirs	241	2642	20457	13%
02/27/023/032	Bellerby Borehole and springs near Bellerby	68	710	1250	57%
02/27/022/209	Birk Gill & River Burn	159	3321	6400	52%
02/27/012/254	Boothwood Reservoir & associated catchwaters	310	3686	20457	18%
02/27/10/112	Boshaw Whams Reservoir	0	0	55	0%
03/28/083/105	Boston Park Boreholes	203	2410	3318	73%
02/27/024/305	Brayton Barff Boreholes	0	0	2250	0%
02/26/030/002	Bridlington	116	1337	2500	53%
02/27/005/031	Broomhead Reservoir	981	10460	12410	84%
02/26/030/004	Burton Agnes	73	848	1000	85%
02/27/018/080	Carlton Hanger Lane Boreholes	253	3020	3500	86%
02/27/018/079	Carlton Mill Lane Boreholes	154	1784	3800	47%
02/27/019/009	Carr Bottom Reservoir, Burley Woodhead	7	54	409	13%
02/27/023/340	Catterick Boreholes	212	2363	2920	81%
02/27/027/136	Cayton Carr Lane Boreholes	150	1887	3928	48%
02/27/027/163	Cayton Station Road Borehole	29	336	2646	13%
02/27/019/137	Chelker Reservoir	231	2822	5000	56%
02/27/023/031	Coalsgarth Springs	13	104	750	14%
02/27/011/064	Colne Valley Catchwaters	199	2300	5840	39%
02/26/032/126	Cottingham Well	774	9031	18184	50%
02/27/018/081	Cowick Boreholes	395	4588	5250	87%
02/27/023/046	Cranehow & Downholme Springs	0	11	318	4%
02/27/023/030	Crumma, Newsham & Gandale Springs	85	928	1364	68%
02/27/005/030	Dale Dyke & Agden Reservoirs	845	9414	12410	76%
02/27/012/261	Dean Head & Scammonden	98	1133	3650	31%
02/27/19/121	Dib Spring, Hawkswick	0	0	27	0%
02/26/032/126	Dunswell Well	603	8633	16593	52%
NE/27/025/021	East Ness Boreholes	273	3351	5680	59%
02/26/031/087	Elmswell Wold Borehole	40	574	1273	45%
02/27/015/045	Embsay Reservoir & Mill Beck	114	1663	1846	90%
02/27/016/196	Esholt Sewage Treatment Works	0	0	88	0%
02/26/032/124	Etton Boreholes	141	2050	5100	40%
03/28/083/012	Finningley Boreholes	321	3602	6780	53%
02/27/022/328	Fossdale (High Shaw) Springs	14	153	227	67%
02/27/018/120	Goosehouse Boreholes	242	2816	3500	80%
02/27/012/043	Gorpley Reservoir	0	0	1823	0%
02/27/016/022	Graincliffe Reservoir & Morton Springs	180	1260	2728	46%
02/27/012/037	Green Withens Ringstone Res & catchwater	471	5470	20457	27%
02/27/019/051	Greenhow Tunnel (Nidd Aqueduct) Dale Head Intake	5	68	214	32%
02/27/019/052	Greenhow Tunnel (Nidd Aqueduct) No.2 Access Shaft	174	2194	6819	32%
NE/27/019/005	Grimwith Reservoir to Nidd Aqueduct	892	3354	3650	92%
02/26/030/003	Haisthorpe Boreholes	399	4501	5000	90%
03/28/083/012	Hatfield Boreholes	205	2393	3319	72%
03/28/083/100	Hatfield Woodhouse Boreholes	0	0	3320	0%
02/27/029/010	Hazel Head Springs	52	552	1162	48%
02/27/012/041	Hebden, Luddenden & Hebble Valley Resrs	1261	13169	15695	84%
02/27/018/077	Heck Boreholes	118	407	2489	16%
03/28/083/012	Highfield Lane Boreholes	373	4236	11615	36%
02/27/023/685	Hollin Hill Borehole	0	12	45	26%
02/27/010/063	Holmestyes & Digley Reservoirs	0	3420	5840	59%
02/27/22/024	Horsehouse Spring, leyburn	0	0	33	0%
02/27/027/002	Howe Hill Well	84	972	1014	96%
02/26/031/006	Hutton Cranswick	50	478	796	60%
02/27/005/012	Ingbirchworth Reservoir & Annat Royd Intake	341	2974	3637	82%
02/27/005/202	Ingbirchworth South Borehole	4	51	132	39%

02/27/027/058	Irton	433	5158	8215	63%
02/27/21/015	John O'Gaunts and Beaverdyke Reservoirs	0	0	1909	0%
02/27/014/010	Keighley Moor Reservoir	64	618	6951	9%
02/27/025/128	Keld Head Boreholes	164	2076	3319	63%
02/26/032/126	Keldgate Boreholes	183	2171	5819	37%
02/26/031/002	Kilham	28	250	1818	14%
02/27/005/032	Langsett Reservoir	1325	13900	17155	81%
02/27/022/210	Leighton Reservoir & Spruce Gill stream intake	868	7219	13184	55%
03/28/083/107	Littleworth Borehole	0	0	1659	0%
02/27/028/270	Loftsome Bridge ASR Borehole No.1	0	0	750	0%
02/27/014/009	Lower Laithe Reservoir	221	2830	6951	41%
02/27/005/011	Midhope Reservoir & Knoll Brook Intake	297	3216	17155	19%
02/26/034/006	North Newbald	0	0	1137	0%
03/28/083/012	Nutwell Boreholes	259	2954	4983	59%
02/27/019/006	Panorama, Hilltop & Old Reservoirs & Springs	30	335	1000	34%
02/27/018/078	Pollington Boreholes	20	2237	5000	45%
02/27/014/058	Ponden Reservoir	48	766	6951	11%
02/27/016/023	Reva Reservoir, Hawkesworth	-1	1144	1364	84%
02/27/005/029	Rivelin and Redmires Reservoirs	82	788	8030	10%
02/27/028/017	River Derwent at Elvington	3767	52890	75000	71%
02/27/028/083	River Derwent at Loftsome Bridge	2096	25647	30400	84%
02/27/029/012	River Esk	246	3012	7823	39%
02/26/031/047	River Hull & West Beck	1142	12567	25000	50%
NE/26/032/043	River Hull for Bransholme Lagoon Testing	0	0	150	0%
02/26/032/194	River Hull for Sewer Cleaning	0	0	91	0%
02/27/024/078	River Ouse at Acomb	834	9921	35000	28%
02/27/024/158	River Ouse at Moor Monkton	3098	33086	73000	45%
02/27/022/214	River Ure at Kilgram Bridge	211	4119	15000	27%
02/27/020/196	River Wharfe at Arthington	160	2228	19009	12%
02/27/019/129	River Wharfe at Lobwood	881	16337	23742	69%
03/28/083/012	Rossington Bridge Boreholes	0	0	5172	0%
02/27/022/027	Roundhill and Lumley Moor Reservoirs	0	0	3500	0%
02/27/005/013	Royd Moor Reservoir & Intakes	22	1186	2955	40%
02/27/021/016	Scargill Reservoir	84	994	1932	51%
02/27/021/092	Scarhouse & Angram Resvrs with tunnel & catchwater	3260	32331	38164	85%
02/27/15/149	Silsden Beck, Stilling-Basin at foot of Silsden Reservoir Emba	0	0	10	0%
02/26/032/126	Springhead Well	804	7899	13638	58%
02/27/022/021	Stalling Busk & Marsett Springs	0	0	33	0%
02/27/022/208	Stock Beck, Carlesmoor Beck & River Laver	0	1706	3500	49%
02/27/023/684	Stubbing Nook Borehole	0	51	135	38%
03/28/083/012	Thornham Boreholes	314	3580	6213	58%
02/27/016/160	Thornton Moor & Stubden Reservoirs	250	2698	6214	43%
02/27/012/038	Turvin Clough	0	515	4014	13%
02/27/019/054	Upper & Lower Barden Reservoirs	720	7389	14223	52%
02/27/020/088	Washburn Valley Reservoirs	3156	33330	43800	76%
02/27/015/041	Watersheddles Reservoir	163	1521	6951	22%
02/27/016/021	Weecher Reservoir	40	344	909	38%
02/27/011/065	Wessenden Valley, Blackmoorfoot & Deerhill	927	9777	12410	79%
02/27/023/034	West Stonesdale (Garland Hill) Springs	0	0	282	0%
02/27/015/042	Whinney Gill & Jenny Gill Reservoirs	14	28	377	8%
02/27/005/026	Winscar, U & L Windleden, Harden & Snailsden	136	5100	10140	50%
02/27/012/036	Withens Clough Resr & Catchwater	85	1808	3319	54%
02/27/010/011	Yateholme, Riding Wood, Ramsden & Brownhill	640	3760	6820	55%